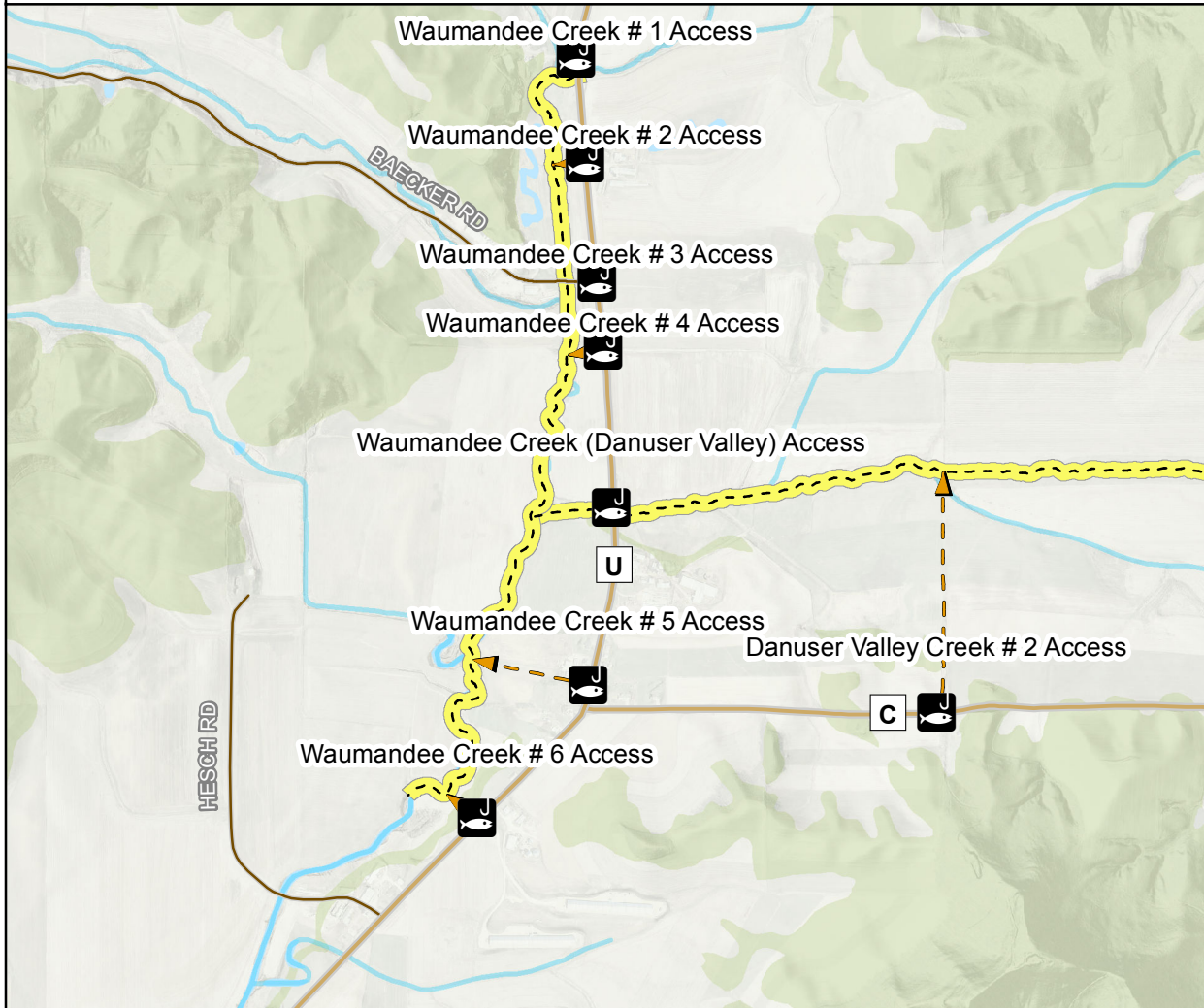
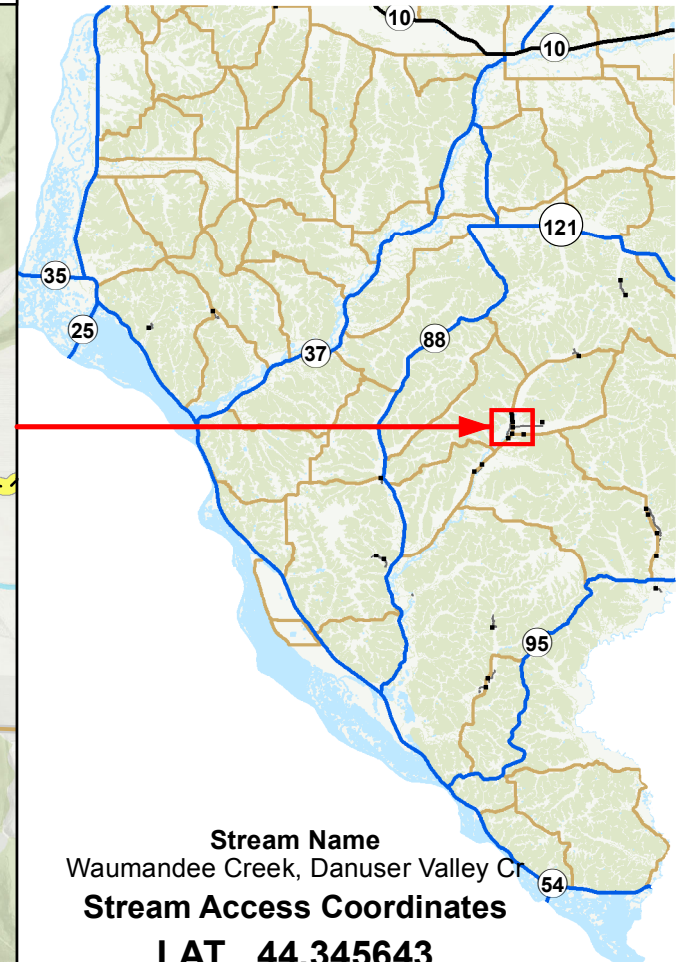


(Walk in Access Only) Waumandee Creek (Danuser Valley) Access



Buffalo County, WI (Overview)



Stream Name
Waumandee Creek, Danuser Valley Cr

Stream Access Coordinates

LAT 44.345643

LON -91.664365

Public Fishing easement limited to regular DNR trout seasons only.

[Click here for rules and regulations](#)

Property Owner:


Richard and Vicki Allemann

Access Description:

(Walk in only) Access @ Cty Rd U bridge: west to Waumandee Cr & east 2,400'

Approx Stream Length:

3,025' Dan Cr. + 965' east bank Waum.



Trout Stream Easement
40' Walk-in Easement on
both sides of the stream.
Please respect land owner rights
on private property.

updated: 07/29/2019