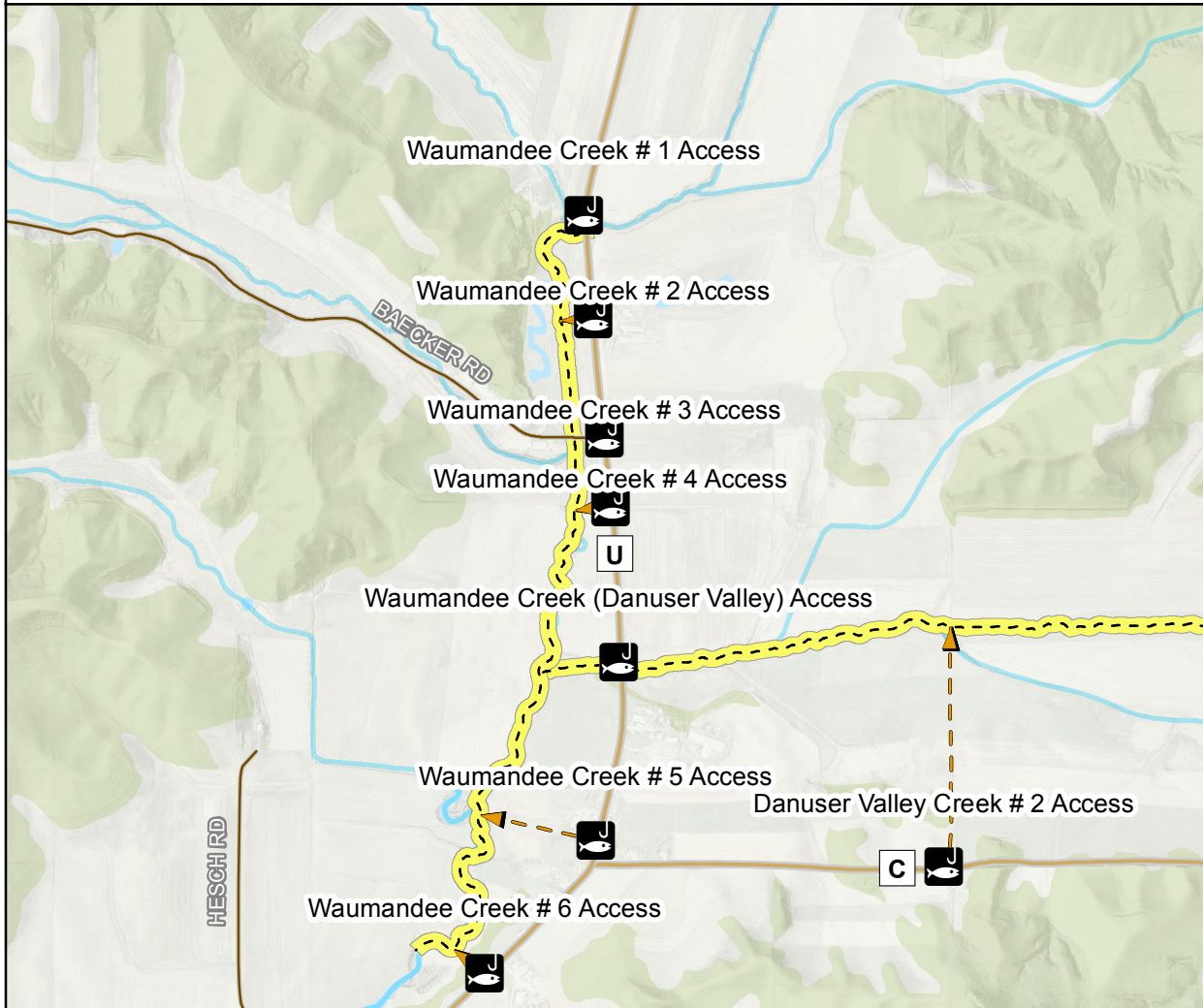


(Walk in Access Only) Waumandee Creek # 4 Access



Public Fishing easement limited to regular DNR trout seasons only.

[Click here for rules and regulations](#)

Property Owner:

Pronschinske's Rolling Acres "RNL Farms"

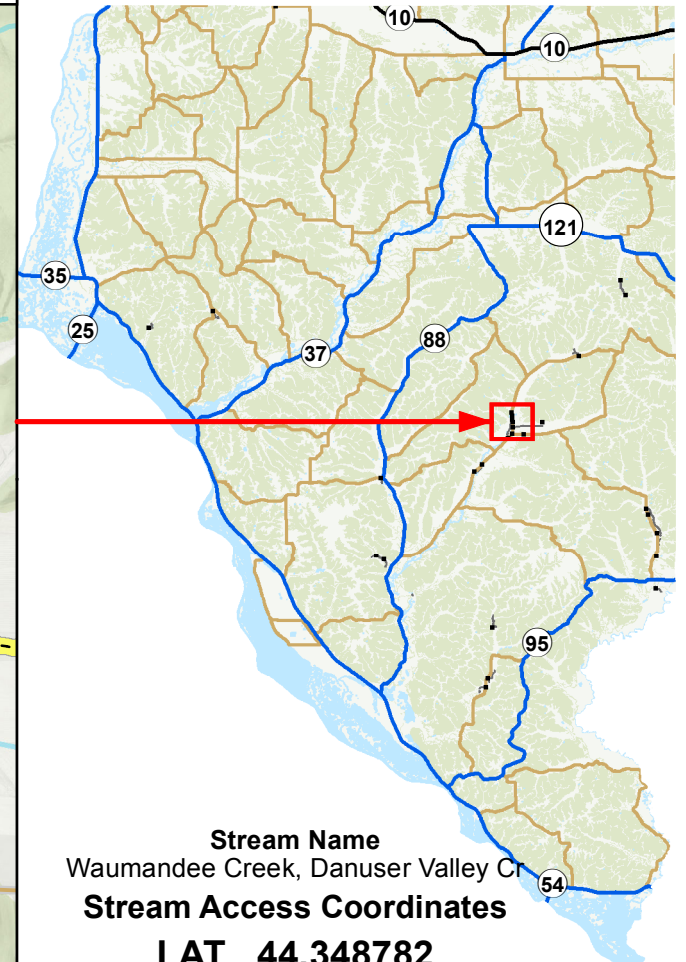
Access Description:

(Walk in only) 3 rod wide access field road at north @ Cty Rd U

Approx Stream Length:

2,500' both banks + 3,000' one bank

Buffalo County, WI (Overview)




Stream Name
Waumandee Creek, Danuser Valley Cr

Stream Access Coordinates

LAT 44.348782

LON -91.664587



Trout Stream Easement
40' Walk-in Easement on
both sides of the stream.
Please respect land owner rights
on private property.

updated: 07/29/2019