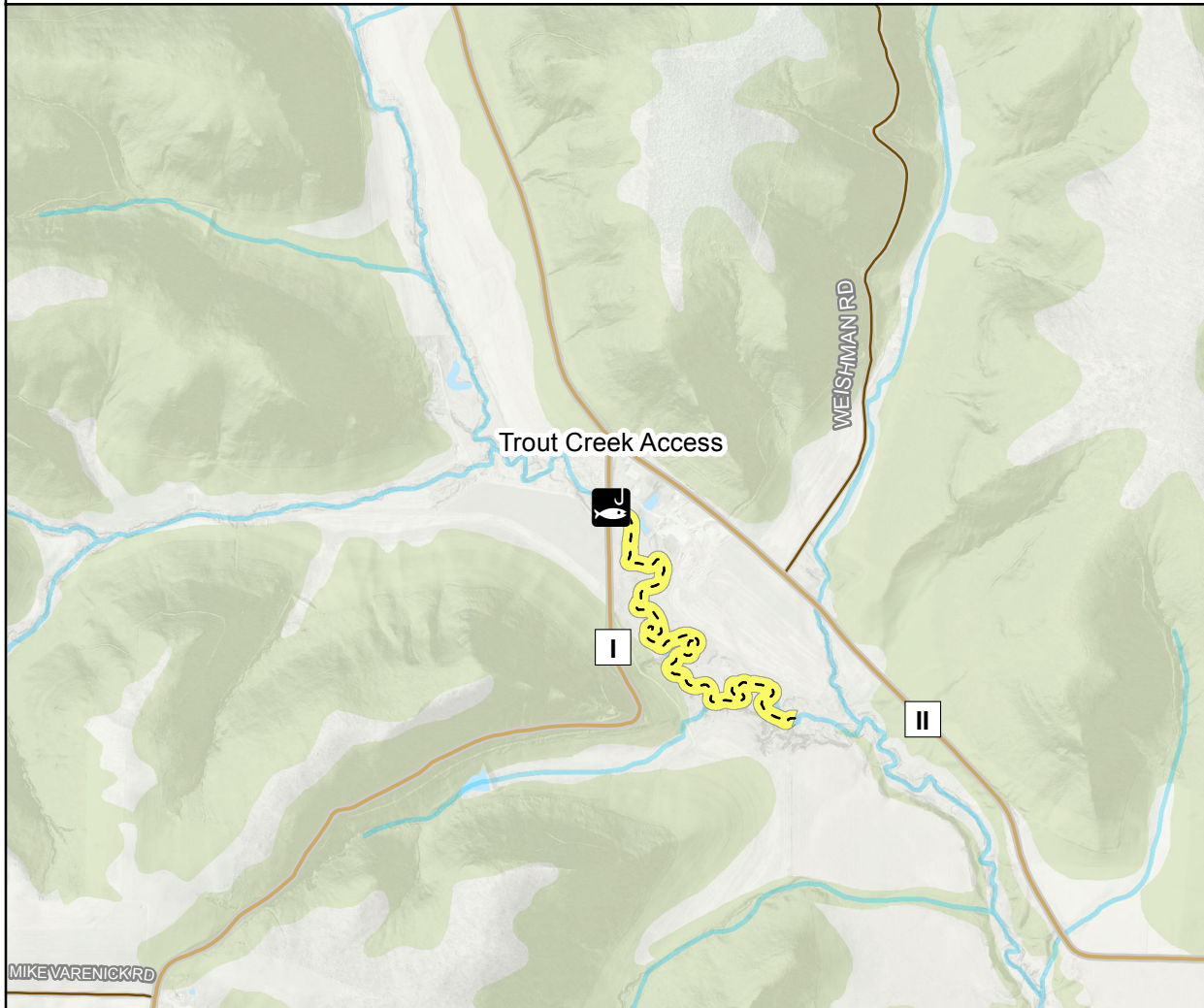


(Walk in Access Only) Trout Creek Access



Public Fishing easement limited to regular DNR trout seasons only.

[Click here for rules and regulations](#)

Property Owner:

Barry and Carol Johnson

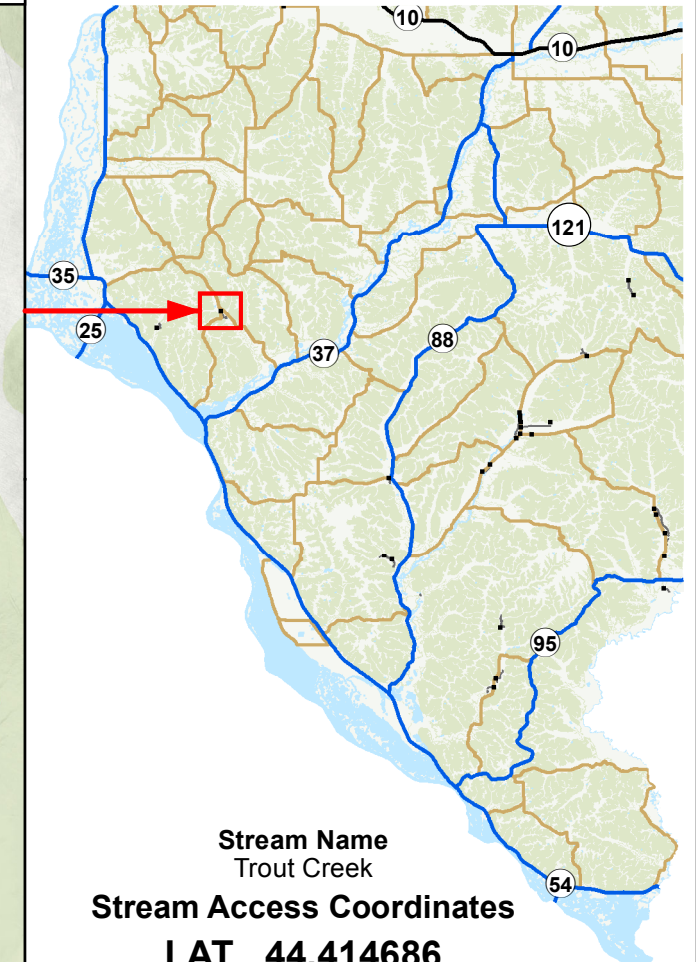
Access Description:

(Walk in only) Access @ Cty Rd I bridge & downstream appx 2000 feet

Approx Stream Length:

4,000' both banks


Buffalo County, WI (Overview)



Stream Name
Trout Creek
Stream Access Coordinates

LAT 44.414686

LON -91.913254



Trout Stream Easement
40' Walk-in Easement on
both sides of the stream.
Please respect land owner rights
on private property.

updated: 07/29/2019