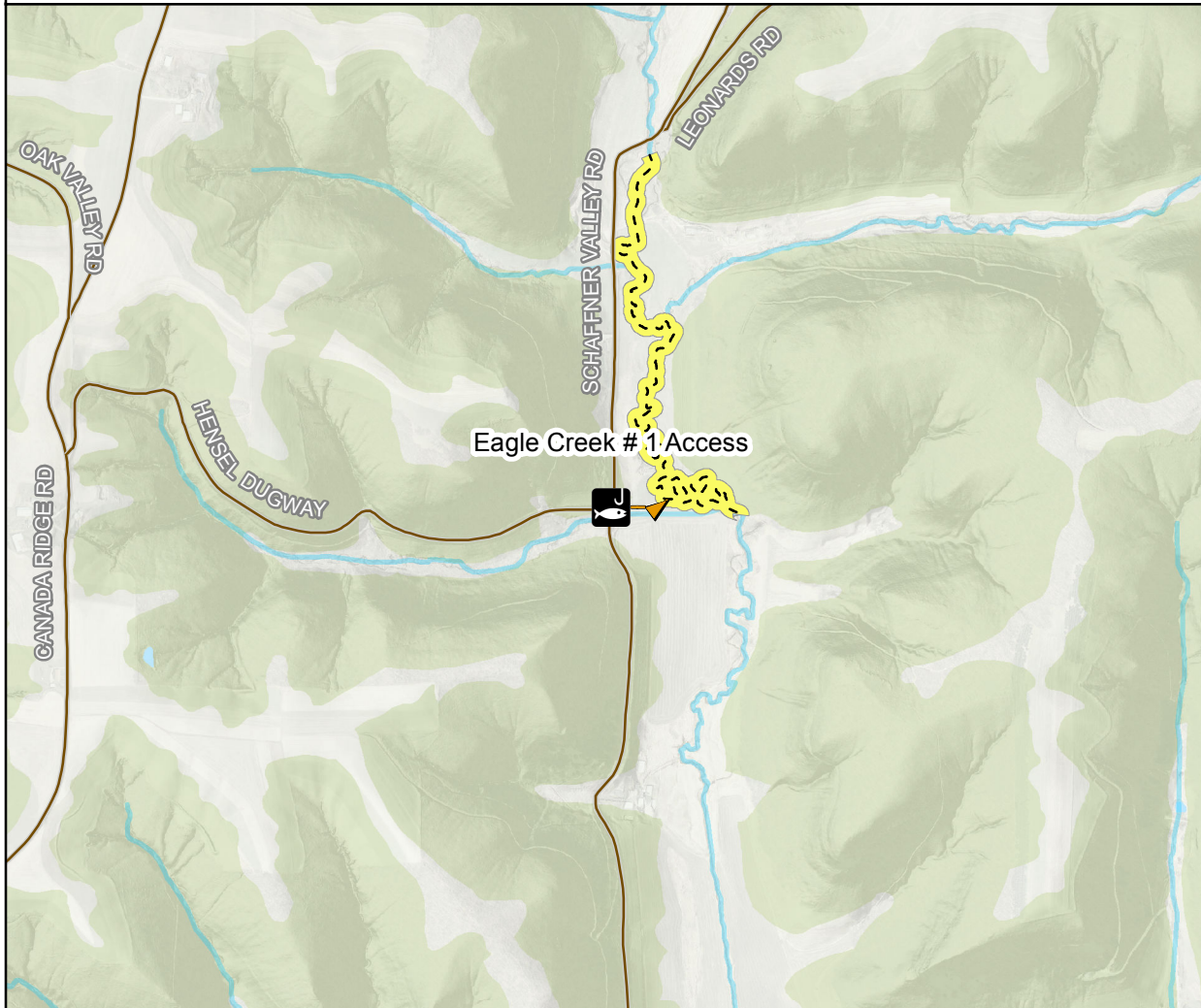
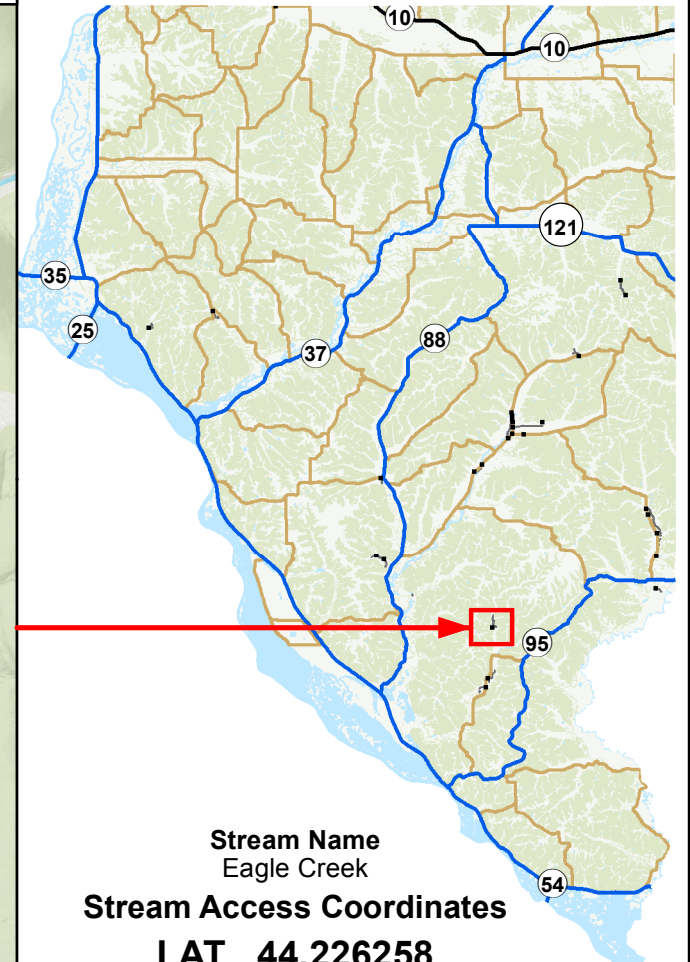


(Walk in Access Only) Eagle Creek # 1 Access



Buffalo County, WI (Overview)



Stream Name
Eagle Creek
Stream Access Coordinates
LAT 44.226258
LON -91.681772

Public Fishing easement limited to regular DNR trout seasons only.

[Click here for rules and regulations](#)

Property Owner:


Edward Wilson & Karen Stettler

Access Description:

(Walk in only) Schaffner Valley Rd at south end field road (foot travel only)

Approx Stream Length:

5,340' both banks



Trout Stream Easement
40' Walk-in Easement on
both sides of the stream.
Please respect land owner rights
on private property.

updated: 07/29/2019