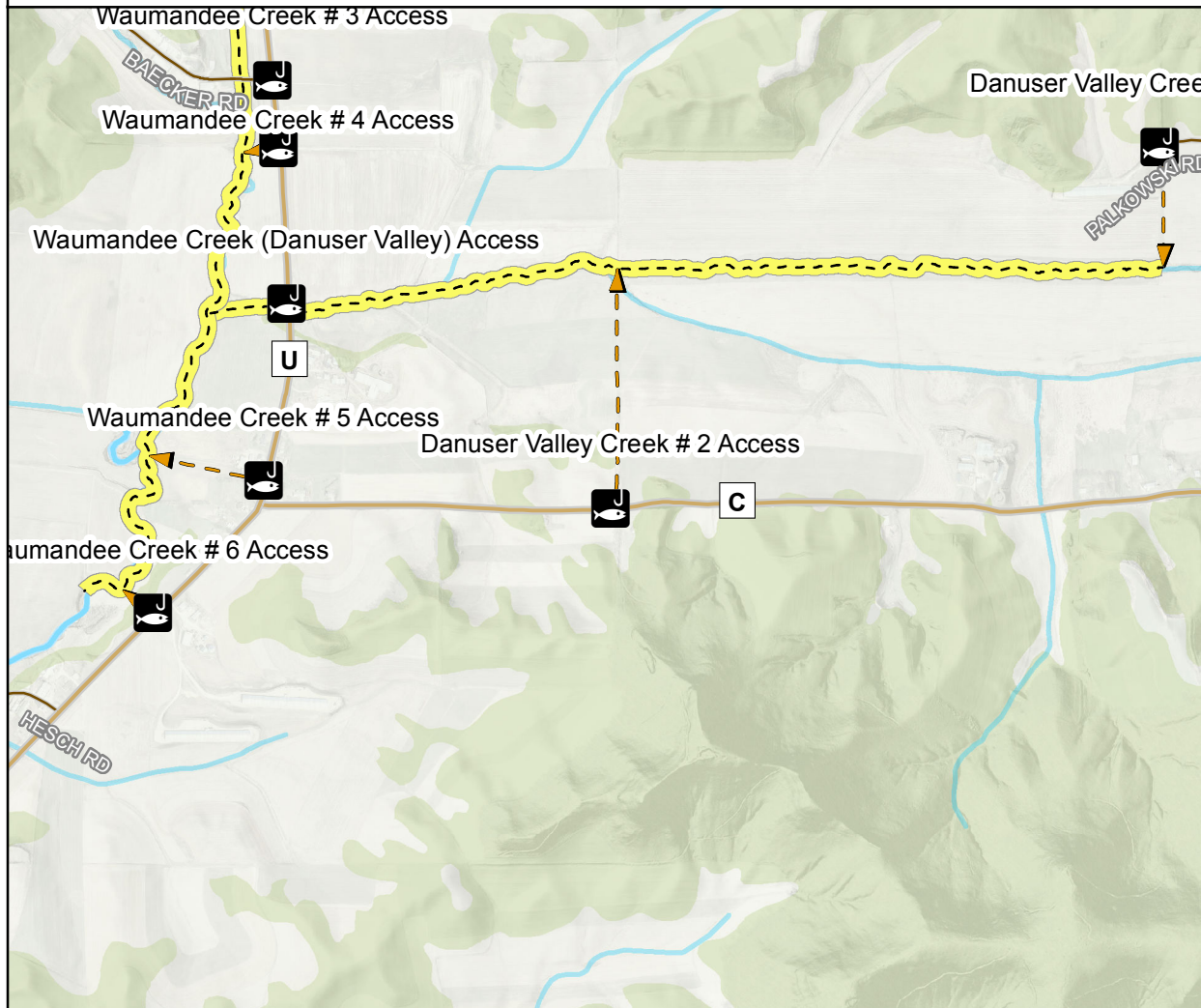
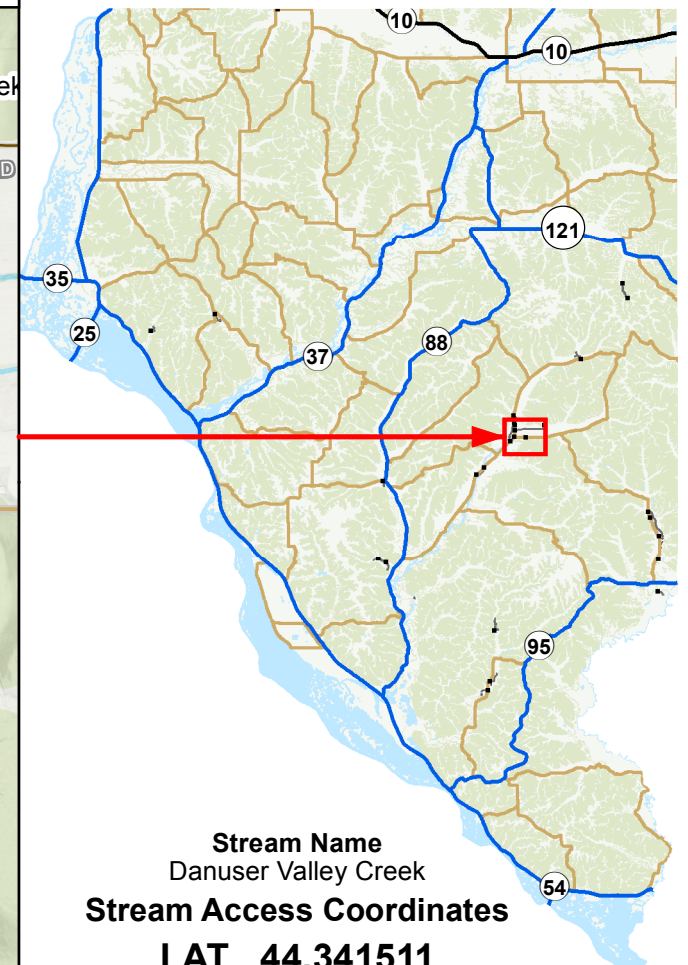


### (Walk in Access Only) Danuser Valley Creek # 2 Access



### Buffalo County, WI (Overview)



**Stream Name**  
Danuser Valley Creek  
**Stream Access Coordinates**  
**LAT 44.341511**  
**LON -91.655258**

Public Fishing easement limited to regular DNR trout seasons only.

[Click here for rules and regulations](#)

#### Property Owner:

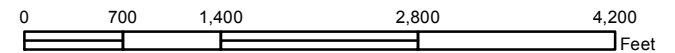
Robert and Bruce Baecker

#### Access Description:

(Walk in only) South bank, 30' wide access from Cty Rd C field road

#### Approx Stream Length:

4,025' south bank



Trout Stream Easement  
40' Walk-in Easement on  
both sides of the stream.  
Please respect land owner rights  
on private property.

updated: 07/29/2019